





## Pavenham Neighbourhood Plan - Launch Event Comments - Getting Around

Topic Code	Comment	Endorse 	Disagree 	Move to Topic	Sub-topic
G1	The pub needs to be refurbished	6		F	Pub
G2	Improve internet in village	18		I	Broadband
G3	No to street lighting - light pollution - night sky fabulous here	9		I	Street lights
G4	I accept that the bus service is infrequent - if only it could be reliable and keep to the timetable	3			Bus
G5	Buses need to slow down and remember they have wing mirrors which overhang path	1			Bus
G6	Parking in front of long row is a problem. Needs to be off road parking for those houses.				Car - parking
G7	Watching the children trying to cross the road from the school bus when the traffic is so fast - there should be a speed limit on the road	2			Car - speed
G8	20 MPH speed limit through village centre and extend to 40 mph over to Oakley	3	2		Car - speed
G9	Traffic calming - a good example which seems to work well is box end going towards Kempston. Would be good for 30 mph and 40 mph.	1	4		Car - speed
G10	The road narrows at the end of Derwent cottages that results in speeding cars on the wrong side of the road. Speed cameras (average) would help reduce speed.	1			Car - speed
G11	Any speed limit should apply to whole parish - not just village centre	7			Car - speed
G12	When was the last speed related accident in Pavenham?	2			Car - speed
G13	Average speed cameras (can we get % revenue?)	1			Car - speed
G14	Average speed cameras	17	4		Car - speed
G15	Average speed cameras due this year (Response to speed camera question)	1	7		Car - speed
G16	Speeding! Please no humps or chicanes - the former would damage buildings with the vibrations as houses are so close to the road. Cameras please!	4	2		Car - speed
G17	Speed cameras for whole parish, esp West End	5	1		Car - speed
G18	Very busy road at long row and narrow. Impossible not to park cars on path if traffic is to get through. Traffic along here can be dangerously fast.	3			Car - speed

G19	Traffic lights on causeway to enable safer walking and cycling ie narrow road	1			Car, Cycle, Foot
G20	Ever tried to walk or cycle across the causeway?	2			Car, Cycle, Foot
G21	It would be great to have bike racks at the village hall and pub	3	1		Cycle
G22	If we could persuade Oakley to have some cycle racks so that it would be possible to cycle to the nearest frequent bus route	2			Cycle, Bus
G23	Cycle paths? And a wide enough path for double buggy or wheelchair would be great as usually it is a problem				Cycle, Foot
G24	Widen footpath at the Old Bakery and reduce road to single carriageway - traffic calming and safety	7			Foot
G25	Council - keep main footpath along high street cut back so wider for us all to keep away from road	6			Foot
G26	Reprint the footpath and bridleway leaflet				Foot
G27	High penalties for not picking up dog poo on public footpaths	4			Foot
G28	Regular maintenance of footpaths and bridleways	8			Foot
G29	Lower stile beside brook on footpath to Moors. Too high for elderly people to climb over.				Foot
G30	Off road footpath through the spinney beside the causeway to Oakley		3		Foot
G31	(Response to G30 - off road footpath to Oakley) You can bypass causeway by walking through public access in meadows	1			Foot
G32	Improve connectivity of footpath network	2			Foot
G33	New footpaths to link directly to other villages and walk safely to schools	7	1		Foot
G34	Suggest wouden bridge across ditch on footpath which goes from top of Weavers Lane then across to Church Lane				Foot
G35	Hedges often overlap pat ways	2			Foot
G36	Improve footpaths - cut back hedges and briars				Foot
G37	Footbridge to Milton Ernest	6			Foot
G38	Canoe access to the river	9			River
G39	Any interest in a rail station at Milton Ernest or Sharnbrook. Probable for fast EMT trains ex 2018 to London /HR	3	1		Train
G40	How many people commute to the mainline station in Bedford? Is car pooling possible? + to MK	4			Train

Topic Codes: E - Heritage & Environment; I - Infrastructure; H - Housing; G - Getting Around; W - Working in Pavenham; F - Facilities; M - Map; C - Childrens.



## Pavenham Neighbourhood Plan - Launch Event Comments - Facilities

Topic Code	Comment	Endorse 	Disagree 	Move to Topic	Sub-topic
F1	TRAFFIC lights on causeway would enable young and old people to have access to facilities pavenham does not have	3		G	Access to Oakley
F2	access to Oakley needed for shopping	2		G	Access to Oakley
F3	better signage for walks . A centrally located map showing walks, downloadable from Village Website	4		G	Footpaths
F4	It's a shame to have a great asset like the river and not to be able to use it ie fishing and boating etc	2		G	River
F5	Pavenham is very homogenous - How do we better understand the diversity of Bedford ,bedfordshire and England ? How do we engage whilst preserving our Identity ?	1			Demographics
F6	Remember Pavenham has a very senior age profile as Bedfordshire villages go.This influences all good and worthy ideas	2	1		Demographics
F7	training for Internet skills will help to address key issues for elderly residents.online shopping , finding council services.repeat prescriptions , skype with distant family and friends . Practical skills.	9			Clubs - internet training
F11	It would be great to have a community shop / café once a week at the pub	16			Pub / Shop
	Shop response - or at the church?				Shop
F8	Shop response - we had one but not many people used it				Shop
F9	Shop response - Would it be economically viable ? Premium service will cost more . Will it get footfall ? Will it have anything more than basics ?	1	1		Shop
F10	Shop response - Yes but now we have an aging population and people unable to get on buses , maybe yrs ago but not with community so up and coming.	1			Shop
F11	It would be great to have a community shop / café once a week at the pub	16			Pub / Shop
F12	Fete 1 - More summer events - like a village fete				Fete
F13	Fete 1 response - Who will organise				Fete

F14	Fete 2 - Bi-annual village fete on day of open gardens with high street closed off from Church Lane to West End / Carlton Turn so it could be held in the centre of the village				Fete
F15	Fete 2 response - What about the free bus to take people to gardens - where would it go?				Fete
F16	Village hall develop as sports club and social facilities				Village Hall
F17	It would be great to have a bike rack at the village hall	9			Village Hall
F18	More outdoor gym equipment for adults in playing field				Playing field
F19	It would be great to have a village store selling basics like milk, bread, newspapers, etc plus local produce				Shop
F20	Village shop for basics such as papers bread and milk + local produce. To save extra car travel for things forgotten	6			Shop
F21	A village shop / post office would be handy	14			Shop
F22	Remember elderly. Internet training at a village hub. Use the village hall to best effect. Much activity is blocked by high cost				Village Hall
F23	Pub as central community hub - social group hub, basics, click and collect point, café, sales, internet				Pub
F24	Nicer pub, or one that opens on Mondays				Pub
F25	A real pub - why does Nick Tandy have to be celebrated in Felmersham?				Pub
F26	Could table tennis club be open to kids / teenagers?	5			Clubs
F27	Something for youngsters (non-sporting) could be valuable to the community	5			Clubs
F28	Encourage more participation and leadership in village organisations - people to take on roles				Clubs
F29	Can the pub have a clear demarcation of car park / garden so you can enjoy the view?	2			Pub
F30	Allotments?	3			Allotments
F31	Turn the phone box at Weavers Lan into cash point machine				Phone box
F32	Turn the phone box at Weavers Lan into library - people exchange books - have seen this work in Suffolk village.				Phone box
F33	Do we need to think about the future of the Cock in a few years time? Do we all buy it and run it together with a shop, mobile PO. Have a small café there etc, etc	3			Pub

Topic Codes: E - Heritage & Environment; I - Infrastructure; H - Housing; G - Getting Around; W - Working in Pavenham; F - Facilities; M - Map; C - Childrens.

## Pavenham Neighbourhood Plan - Launch Event Comments - Heritage & Environment

Topic Code	Comment	Endorse 	Disagree 	Move to Topic	Sub Topic
E1	Keep village dark so can see the stars	8			Street lighting
E2	Having come from a town, please preserve views of night sky by not having street lighting	14	1		Street lighting
E3	Street lighting, not over the top, could be improved		12		Street lighting
E4	Remove street light from 1 The Bury		1		Street lighting
E5	Ask Oakley to switch off lights at Business Park				Street lighting
E6	Small is Beautiful. Pavenham's attraction is its size & friendly people. Don't spoil it.	5			
E7	Maintain village environment through tight control of planning. Inappropriate building will forever change feel of village	9		H	
E8	Any new buildings should match heritage of existing buildings	10	2	H	Housing style
E9	Appropriate building should not mean new houses made to look like old. It should mean quality & architectural merit - there should be room for new.	4		H	Housing style
E10	We cannot preserve the village in aspic! Allow contemporary architecture that respects village but does not mimic it.	1		H	Housing style
E11	A greater range of houses would encourage population diversity - any new build to be 1-2 beds & social housing	2		H	Housing style
E12	Please do not allow any more eco houses in the village. The one we have acquired is quite out of place. They must be unobtrusive & fit in.	2	3	H	Housing style
E13	As part of our vision, should we seek to make village as green as possible? Keep green belt, encourage alternative fuels to limit reliance on oil, new ways to travel - car pooling, bikes, etc				Green village
E14	Don't lose the pub	10		F	Pub
E15	Views - please preserve	12			
E16	Spinney is in danger. Trees are only cut down. Can we see some planting.				Green village
E17	No wind farms in Pavenham		2		
E18	No solar farms in Pavenham	2	2		
E19	Should become hedgehog friendly. Householders encouraged to connect gardens with small holes at base of fences. Plant wild flowers, etc.	5			Wildlife

E20	Lectures on the history of Pavenham. Demos of reed work of the past.	3			
E21	Invite Tour de France to come through village	3			
E22	Safer roads not just for village centre			G	Cars - speeding

Topic	E - Heritage & Environment; I - Infrastructure; H - Housing;
Codes:	G - Getting Around; W - Working in Pavenham; F - Facilities; M - Map; C - Childrens.

## Pavenham Neighbourhood Plan - Launch Event Comments - Housing

Topic Code	Comment	Endorse 	Disagree 	Move to Topic	Sub-topic
H1	There is a need for a variety of accommodation to be built to ensure younger families can afford to live in this wonderful place.	13	0		housing type
H2	The demographic figures highlight the need for catering for 65+ needing to be able to downsize and thereby releasing larger houses and precluding moving from village.	3	0		housing type
H3	More suitable accommodation required for single people. Midway between small cottages and large detached houses. Eg for elderly people to downsize and remain in village.	4	1		housing type
H4	Remember ageing population. Supported living needed.	4	0		housing type
H5	We need 2-3 bedroom housing suitable for 55 yr+ residents to downsize to. It should have most accommodation downstairs and be disabled suitable.	6	0		housing type
H6	Lower cost housing needed to encourage families and greater diversity of people ie 1-2 bed and social housing.	1	4		housing cost
H7	New houses within £200,000.	5	5		housing cost
H8	Additional housing should be starter homes and OAP homes	9	3		housing type
H9	We need 4 bed houses for families.	2	0		housing type
H10	Largest proportion of mobile homes (15.2%) in Bedford Borough. Has this reached saturation point? Moratorium on further development in the village?	11	1		mobile homes
H11	No large scale developments	21	0		housing scale
H12	Infill housing in style of the village.	15	0		housing location
H13	Any development should be on Pavenham straight between the mobile homes/Close Road and the rest of the village rather than infill and affect views.	1	0		housing location
H14	Linnel's orchard a perfect site for infill houses with a service road.	4	2		housing location
H15	Any development should maximise community benefit from planning gain.	1	0		planning gain

H16	We need to ensure conversions in the Conservation Area are in keeping with village heritage.	9	2		house conversions
H17	Nw houses should normally be of stone façade like Orchard Close and Sonning.	9	6		housing style
H18	New housing should complement the heritage of the village but must avoid 'cottage pastiche'.	3	0		housing style
H19	Historic housing in the main part of the village.	5	7		housing location
H20	New homes should be low energy homes.	4	2		housing style
H21	Off street parking for Close Road and High Street.	2	0		parking
H22	New development must have off road parking for three cars.	1	0		parking
H23	If we provide accommodation for young families are there plans in place for extra school places, more doctors? Have local authorities provided forward planning for these issues?	2	0		housing implications
H24	Home owners should take responsibility for the areas outside the front of their property ie public areas.	2	0		village upkeep
H25	Important to keep bus service.	8	0	G	bus
H26	Commercial development at Stafford Farm is not sustainable without safe pedestrian access from housing areas.	2	5	G	footpaths
H27	Public footpaths. Dogs should be kept on a lead and not allowed to run through a farmer's wheat crop.	3	1	G	footpaths
H28	Gentleman had walked Bunyan Trail (8 miles) and only got stuck at Mill Lane/Stevington Bog.	1		G	footpaths

Topic Codes: E - Heritage & Environment; I - Infrastructure; H - Housing; G - Getting Around; W - Working in Pavenham; F - Facilities; M - Map; C - Childrens.





**Pavenham Neighbourhood Plan - Launch Event Comments - Infrastructure**

Topic Code	Comment	Endorse	Disagree	Move to Topic	Sub-topic
I1	High Speed broadband (promised late 2016/early 2017)	44			b/band
I2	Fibre to the kerb				b/band
I3	Footpaths and safety for cyclists. Ever tried to cross the Causeway?	7		G	cycling
I4	Encourage renewable energy use across village - diminish reliance on oil	3	3		energy
I5	Gas	1	1		energy
I6	Electricity				energy
I7	Hedges along footpath should be kept trimmed back	2		G	foot
I8	Footpaths should be weeded so full width exposed	3		G	foot
I9	Need footway beside Church Lane (High St to church) and to Bury entrance - for safety.	3		G	foot
I10	Before broadband fix the basic landlines. Some have had them taken away and told they will not return for months.	1			landline
I11	I love the fact that there is no street lighting - night sky. Hurrah night sky!	48			lighting
I12	Get rid of lights by Housing Association				lighting
I13	We should have a few street lights at road junctions - especially by war memorial	1	14		lighting
I14	Better mobile signal - improve capacity to use mobile platforms/products eg tracking for pets and kids, emergency services etc	6			Mobile
I15	Parking on footpaths on Long Row cottages		1	G	parking
I16	More doggie bins. Yes, Mill Lane	6			pets
I17	A good pub	4		F	pub
I18	Maintain the sewer	5			sewage
I19	Clean drains on Walnut Close (full of leaves and shrubs) - will reduce surface water				sewage
I20	Better drainage down Mill Lane to take away surface water				sewage
I21	Water!				sewage
I22	Traffic light control through High St (always on red!)			G	traffic
I23	Do you mean traffic calming?! Lights won't stop speeders - it'll make them go faster!		1	G	traffic
I24	Impact on Pavenham from surrounding village building (new) - more traffic?			G	traffic
I25	Make village hall into a wifi centre for older people in village			F	village hall

Topic Codes: E - Heritage & Environment; I - Infrastructure; H - Housing; G - Getting Around; W - Working in Pavenham; F - Facilities; M - Map; C - Childrens.

## Pavenham Neighbourhood Plan - Launch Event Comments - Working

Topic Code	Comment	Endorse 	Disagree 	Move to Topic	Sub-topic
W1	Faster broadband - critical issue	43		I	b/band
W2	3rd highest proportion, in Beds Borough, of people working from home. Broadband is critical	7		I	b/band
W3	10th highest proportion of self employed in Beds Borough AND 7th lowest proportion of F/T employed. Broadband critical for social & economic viability	10		I	b/band
W4	I don't know about business, but I would like to be able to download a film in less than a week.			I	b/band
W5	Young people, particularly those working for themselves, increasingly return to their parents' home. Broadband is critical for their businesses.	2		I	b/band
W5	Does Pavenham have the opportunity to build a social community capacity business?				opportunity
W6	Do we need industrial sites in the village with heavy lorries coming in on a regular basis?	1		G	traffic
W7	Should we have a Pavenham "Business" Club?	3			co-ordinate
W8	Revive reed cutting to clear the river and teach young people to weave.	1			opportunity
W9	A Pavenham business directory that includes everyone that works from home or in the village and what they do.				co-ordinate
W10	19.6% of residents have no qualifications. What does this mean in terms of economic welfare? Does the Plan need to consider rural poverty?				

Topic Codes: E - Heritage & Environment; I - Infrastructure; H - Housing; G - Getting Around; W - Working in Pavenham; F - Facilities; M - Map; C - Childrens.

## Pavenham Neighbourhood Plan - Launch Event Comments - Map

Topic Code	Comment	Endorse 	Disagree 	Move to Topic	Sub-topic
Map 1	Favourite places - bee orchids on the golf course	2		E	Environment
Map 2	Favourite places - all of the views - how do you choose	1		E	Environment
Map 3	Favourite places - all of it! Such a beautiful place to live, we are very lucky.	3		E	Environment
Map 4	Wild flower meadows at the Retreat	1		E	Environment
Map 5	Favourite places - the setting of the ancient High Street - open farmland to river meadow to river	2		E	Environment
Map 6	Favourite places - the park			E	Facilities
Map 7	Favourite places - the river - the beach (shame the rope swing has gone)	2		E	River
Map 8	Favourite places - swimming in the river	3		E	River
Map 9	Favourite places - watching my children swim in the river			E	River
Map 10	Support the pub - use it or lose it			F	Pub
Map 11	Maintain the pub	10		F	Pub
Map 12	How can we maximise the chances of keeping the put?	5		F	Pub
Map 13	Investigate what the pub could do to encourage / meet needs of the community / be used once more	8		F	Pub
Map 14	It would be good to have the pub open for coffee and cakes one afternoon per week	4		F	Pub
Map 15	A community facility / internet café / shop run by the community	2	1	F	Shop, café
Map 16	Would like bus service to be improved	2		G	Bus
Map 17	Speed limit reduced on Bedford Road (especially where school buses stop)			G	Car - Speeding
Map 18	Speed restrictions enforced throughout village	6		G	Car - Speeding
Map 19	Speed of cars / vehicles coming down Church Lane from Felmersham - speed cameras may be needed	5		G	Car - Speeding
Map 20	Speed limit of 40 mph from bend on straight going to Oakley and traffic lights on causeway			G	Car - speeding
Map 21	Dangerous to walk down from church lane to narrow, no footpath + cars drive too fast	1		G	Car, Foot
Map 22	It would be great to have a footbridge to Milton Ernest	3		G	Foot
Map 23	The straight footpath is too narrow plus the speed for anybody but the fittes	4		G	Foot
Map 24	Footpaths dangerous because too narrow / greenery often encroaches walkway - difficult to walk with children / dogs	3		G	Foot
Map 25	Maintain width of footpath along Pavenham High Street at Bury. Currently overgrown causing restricted width.	7		G	Foot
Map 26	The pavement by the Spinney on the High Street is not wide enough. The hedge and undergrowth needs cutting back severly to make it safe for people taking children along	2		G	Foot
Map 27	Footbridge on river meadow area at west end on Bunyan Trail always waterlogged and boggy or duck board	6		G	Foot
Map 28	Lower stile on river footpath	3		G	Foot

Map 29	1. Any possibility of not having cows on the Bunyan Trail? So many... so intimidating!	8	9	G	Foot
Map 30	2. Pavenham is an agricultural community. To maintain the countryside farming must take priority. If no cows it would be overgrown.	2		G	Foot
Map 31	3. Keeping open channels btw all users can usually find a compromise to most 'problems' that is acceptable			G	Foot
Map 32	Safer cycling routes through and around the village. Particularly from the village to the park / village hall.	1		G	Foot
Map 33	Better footpath access to nearby villages, esp Felmersham for school			G	Foot
Map 34	Publish map of the 9 footpaths	1		G	Foot
Map 35	A footpath along the farm track from the church to the golf course footpath would be safer			G	Foot
Map 36	Long Row corner very dangerous both for drivers and walkers			G	Foot, car
Map 37	The Causeway stops pedestrians and cyclists from accessing shop, post office and frequent bus services	2		G	Foot, Cycle, Car
Map 38	Better access to the river	5		G	River
Map 39	Speeding on 'the straight' between the bend at The Knoll and the bend past Pavenham Park. Apparently this features on a 'biker website' as a good place for speed!!			G	Speeding
Map 40	Bollards!			G	
Map 41	Pavenham does not want any large developments	8		H	Development
Map 42	How can we ensure that any development is completed in a timely and tidy manner	1		H	Development
Map 43	Plot 8A is not part of The Bury and is not a building plot			H	Development
Map 44	Consider developing supported accommodation so frail elderly do not have to leave their village			H	Development
Map 45	Worried about possible development in conservation areas and village open spaces	9		H	Development
Map 46	Field behind the Leys - please don't develop it	14		H	Development
Map 47	No building behind The Leys			H	Development
Map 48	When giving permission for housing we should make sure environmental aspects are considered - permeable drives wildlife access eg hedgehog holes in fences, bat boxes,			H	Environment
Map 49	The Borough Council is responsible for the Spinney (High St / bottom of Bury) need to ensure it is maintained and protected and some replanting.	2		H	Environment
Map 50	Mobile phone mast	2	4	I	Phone
Map 51	Poor drainage on roads. No channels cut in verge anywhere to draw surface water			I or G	Drainage, car
Map 52	Some of the people	5	1		
Map 53	Restart the village 'tug of war' across the river	1			
Map 54	How is Pavenham going to commemorate Nick Tandy's achievements?	2			

Topic Codes: E - Heritage & Environment; I - Infrastructure; H - Housing; G - Getting Around; W - Working in Pavenham; F - Facilities; M - Map; C - Childrens.

## Pavenham Neighbourhood Plan - Launch Event Comments - Children

Topic Code	Comment	Endorse	Disagree	Move to Topic	Sub-topic
C1	Wants the pub to stay open for when he's old enough!			F	Pub
C2	How about a youth club. Who wants to volunteer			F	Clubs
C3	Roundabout in the park			F	Playing field
C4	Better goal posts for football	2		F	Playing field
C5	A picnic bench by the river and benches to sit on by footpaths			F	Benches
C6	Speed reductions by Close Road. Children catch school bus by bottom of Close Road	1		G	Cars - speeding
C7	Speed reductions on Bedford Road			G	Cars - speeding
C8	I would like to be able to ride my bike but it is not safe			G	Cars - speeding, Cycling
C9	I like playing tennis in the park, having a garden to play in, scooting to see my friends			F	

Topic Codes: E - Heritage & Environment; I - Infrastructure; H - Housing; G - Getting Around; W - Working in Pavenham; F - Facilities; M - Map; C - Childrens.